

Vigeland sculpture park
(Frognerparken)

Upper
Blindern
campus

Lower
Blindern
campus

Forskningsparken

CEED

Ullevål

Blindern

Majorstuen

Smestad

Tram stop,
Universitet-Blindern,
line 17, Rikshospitalet,
via Holbergs plass

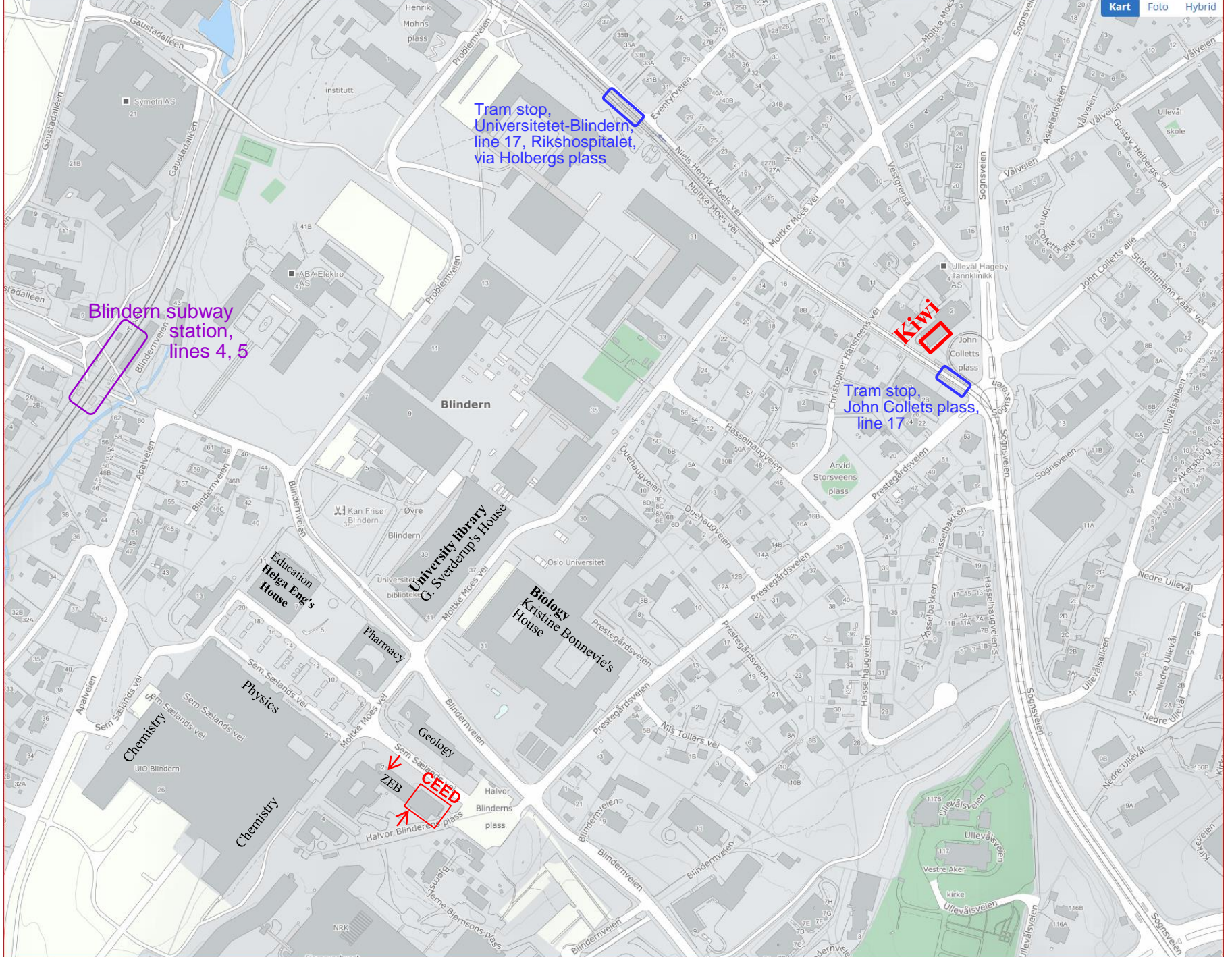
Blindern subway
station,
lines 4, 5

Tram stop,
John Collets plass,
line 17

Kiwi

ZEB

CEED





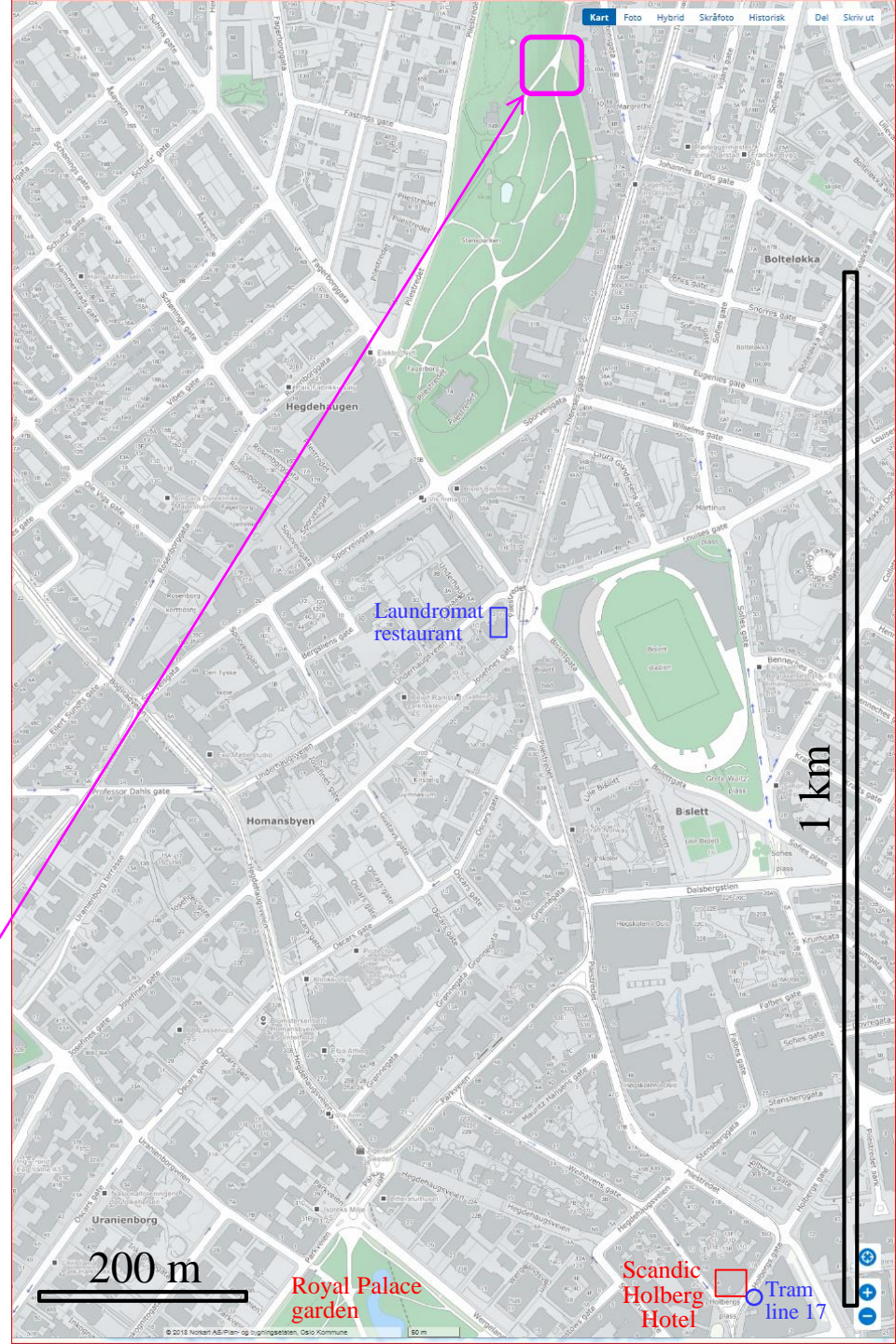
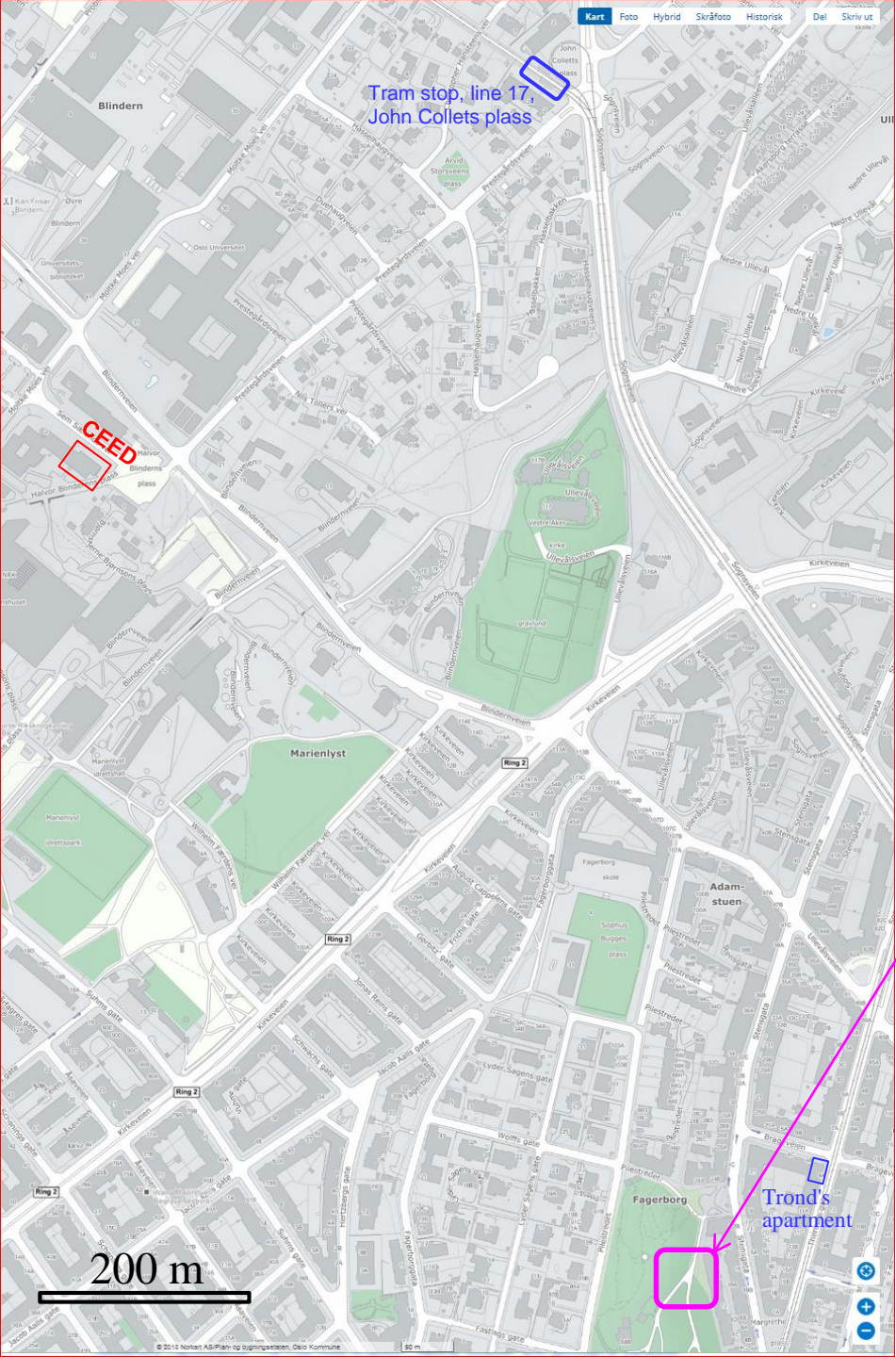
CEED / PHAB instructions

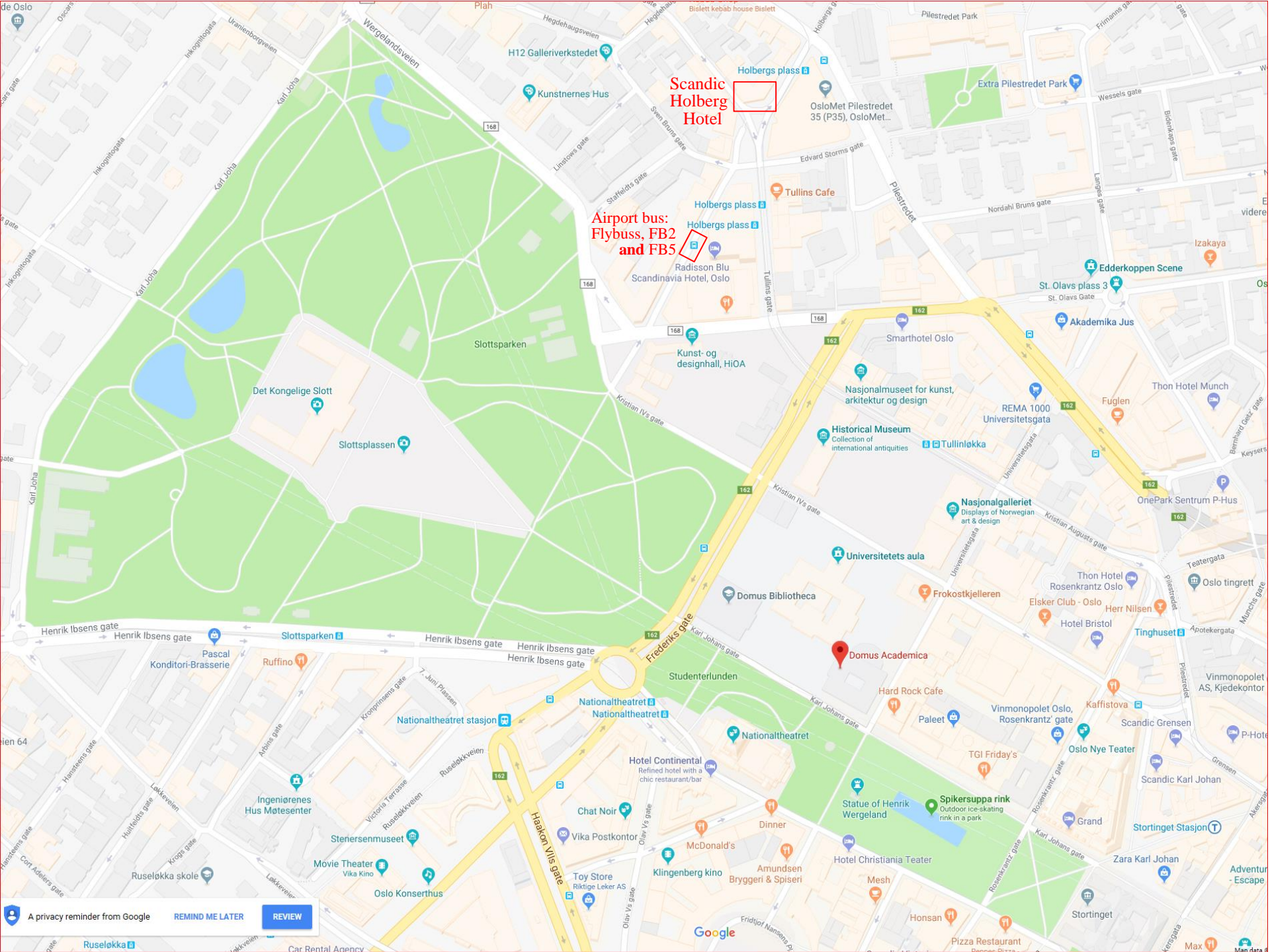
Our offices are in the SE end of the ZEB-building. The main ZEB-building entrance is in the NW end, across the street from the main Geology building entrance. There are signs to the CEED-area outside and inside the main entrance.

There is also a **backside** entrance in the SE end of the building, with big signs for Flymedisinsk Institutt (Aviation Medicine clinic, Norwegian Air Force) + smaller CEED-signs. You can also enter there and climb one floor up to the CEED lower level with the seminar room. The floor plan in the SE end of the ZEB-building is confusing: CEED occupies the three uppermost floors.

Office of R.G. Trønnes:

middle CEED-level, close to the lunch room,
ask someone for directions
Telephone: +47 2285 1644





Scandic Holberg Hotel

Airport bus:
Flybuss, FB2
and FB5

Scandic Holberg Hotel



Tram stop line 17



about 150 m

Airport bus:
Flybuss, FB2
and FB5

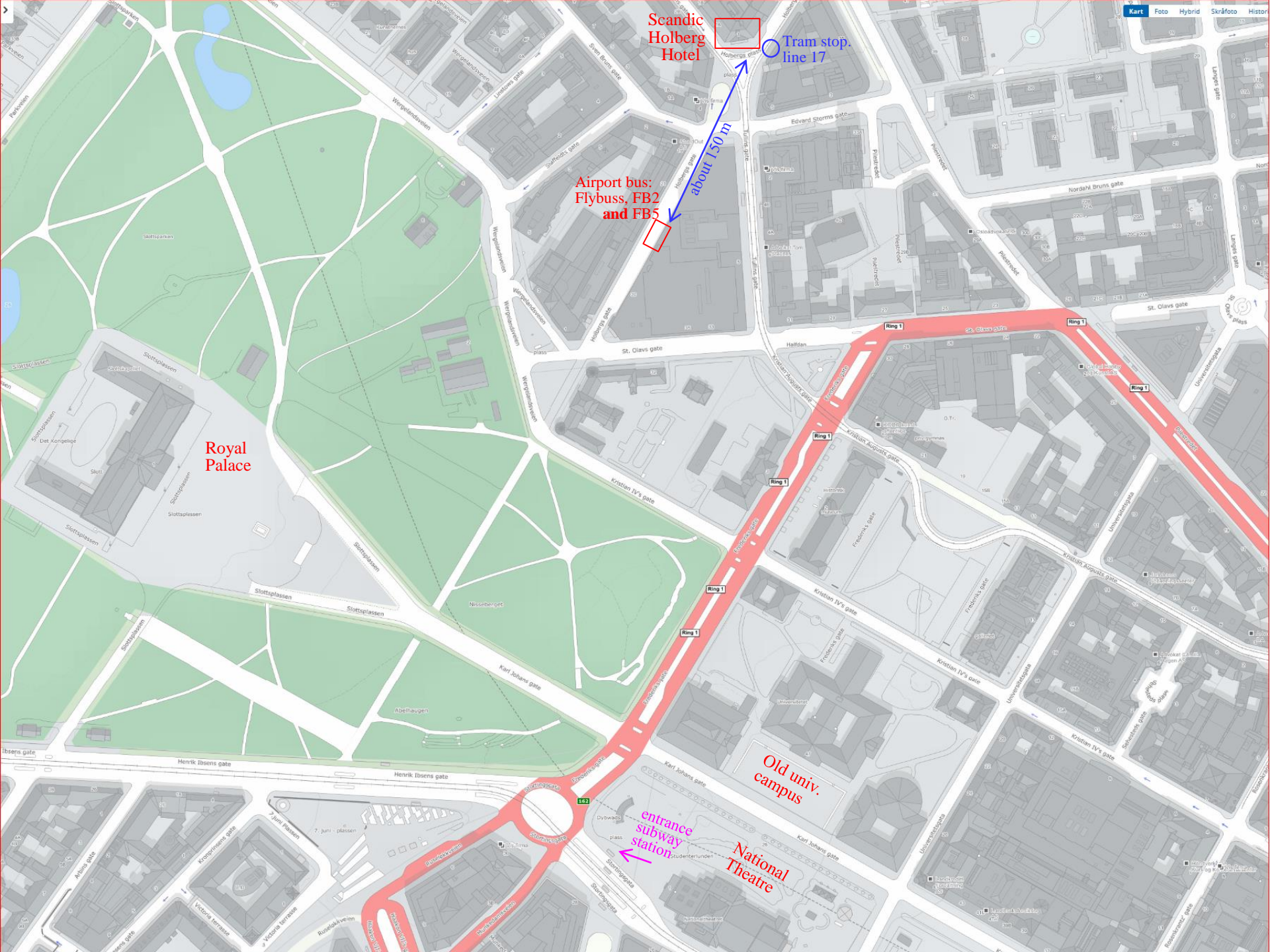


Royal Palace

Old univ. campus

entrance subway station

National Theatre



Royal Palace
with Roy.P. garden
(Slottet,
Slottsparken)

Old univ.
campus

National
Theatre

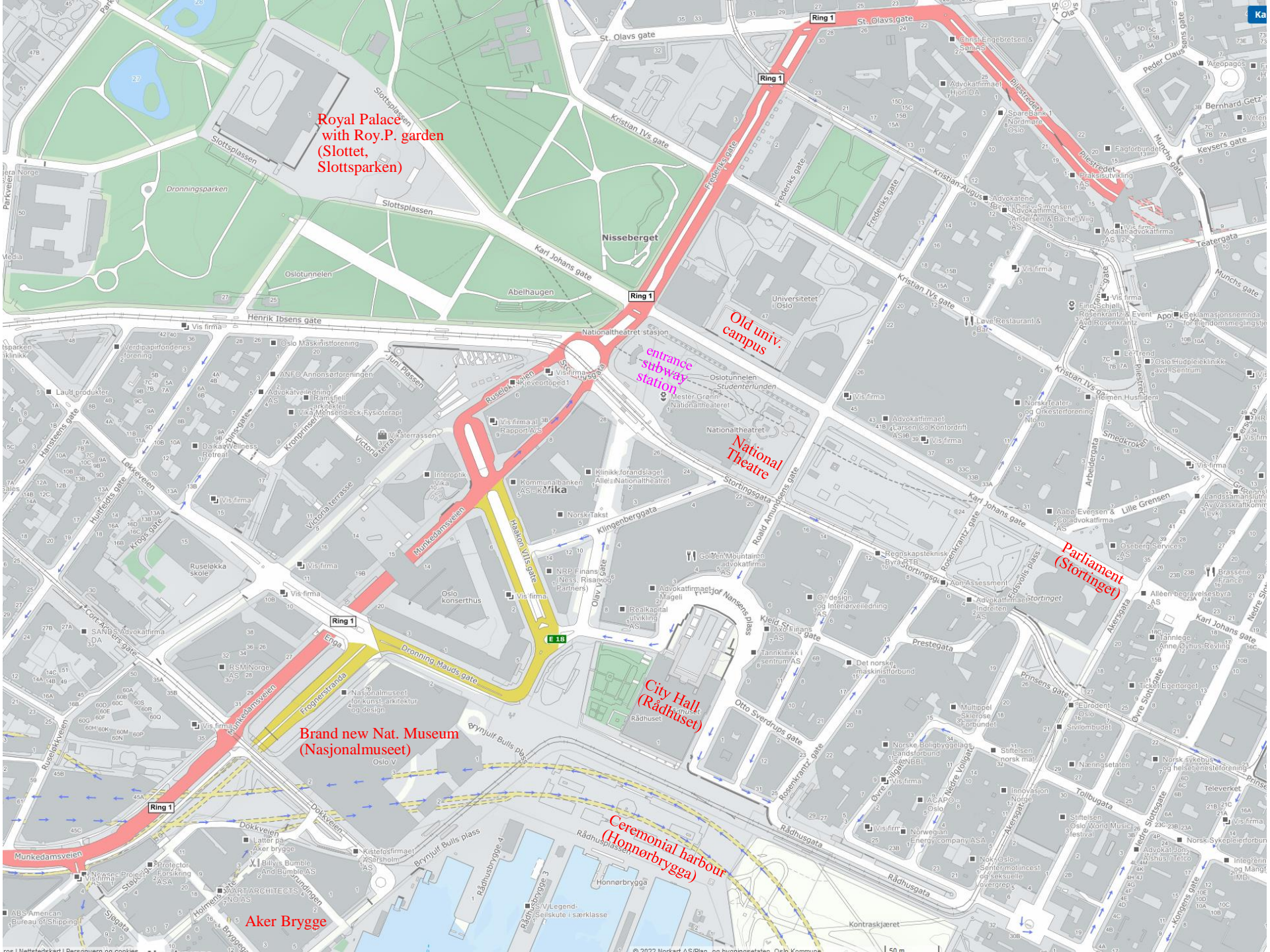
Parliament
(Stortinget)

City Hall
(Rådhuset)

Ceremonial harbour
(Honnørbrygga)

Brand new Nat. Museum
(Nasjonalmuseet)

Aker Brygge

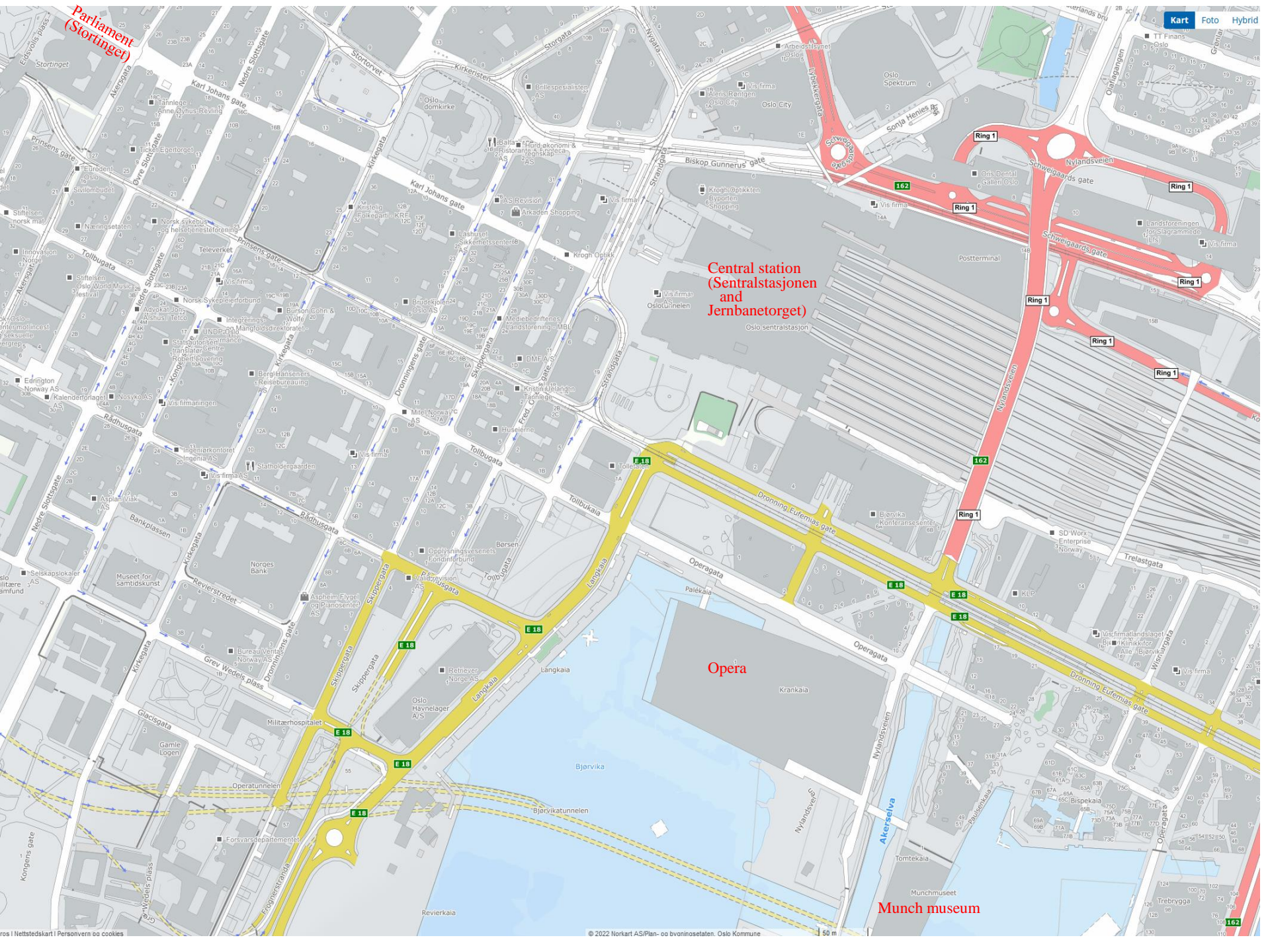


Parliament (Stortinget)

Central station (Sentralstasjonen and Jernbanetorget)

Opera

Munch museum





T-bane Metro

Frognerseteren

1



Østerås

3

Kolsås

Sognsvann

5



Ringen

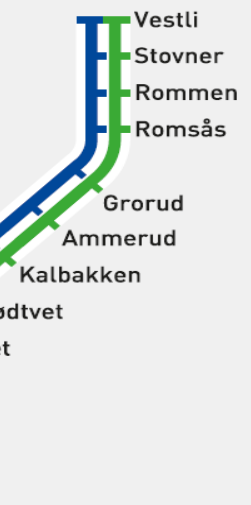
5



Sentrum City centre



4 5



Ellingsrudåsen

2



Linje 1: Begrenset driftstid
Line 1: Restricted service

1

4

3

Bergkrystallen

Mortensrud





Utgave 2021-08 © Truls Lange Chivitas 2006-2021

Bybuss City bus

- 20 Full driftstid *Regular service*
- 68 Begrenset driftstid *Restricted service*
- 28 Rushtid *Peak hours only*
- E Ekspress *Express*
- T Overgang til T-bane *Metro interchange*

- In = Indre by *Inner city*
 N = Nord *North*
 V = Vest *West*
 NØ = Nordøst *North east*
 SØ = Sydøst *South east*
- | | |
|--|---|
| <ul style="list-style-type: none"> 20 In 21 In 23 V+N+SØ 24 V+N 25 N+NØ 28 In+V 30 In+V+N 31 In+V+NØ 31E V+NØ 32 V 33 In+NØ 34 In+N+SØ 37 In+N 40 V 41 V 45 V 46 V 48 V 51 N 54 In+N 56 N 58 N+NØ | <ul style="list-style-type: none"> 60 In+NØ 61 NØ+SØ 62 NØ 63 NØ 64 NØ 65 NØ 66 NØ 67 NØ 68 NØ 69 NØ 70 In+SØ 71A SØ 71B SØ 72 SØ 73 SØ 74 In+SØ 75 SØ 76 SØ 77 SØ 78 SØ 79 NØ+SØ 80 SØ 80E SØ 81 SØ 82E SØ 84E SØ 83 SØ 85 SØ 86 SØ 87 SØ 88 SØ |
|--|---|
- Ruter#

